005.01 Illustration of Hazard Zones: Airport with an Instrument and a Visual Runway

(NOT TO SCALE)

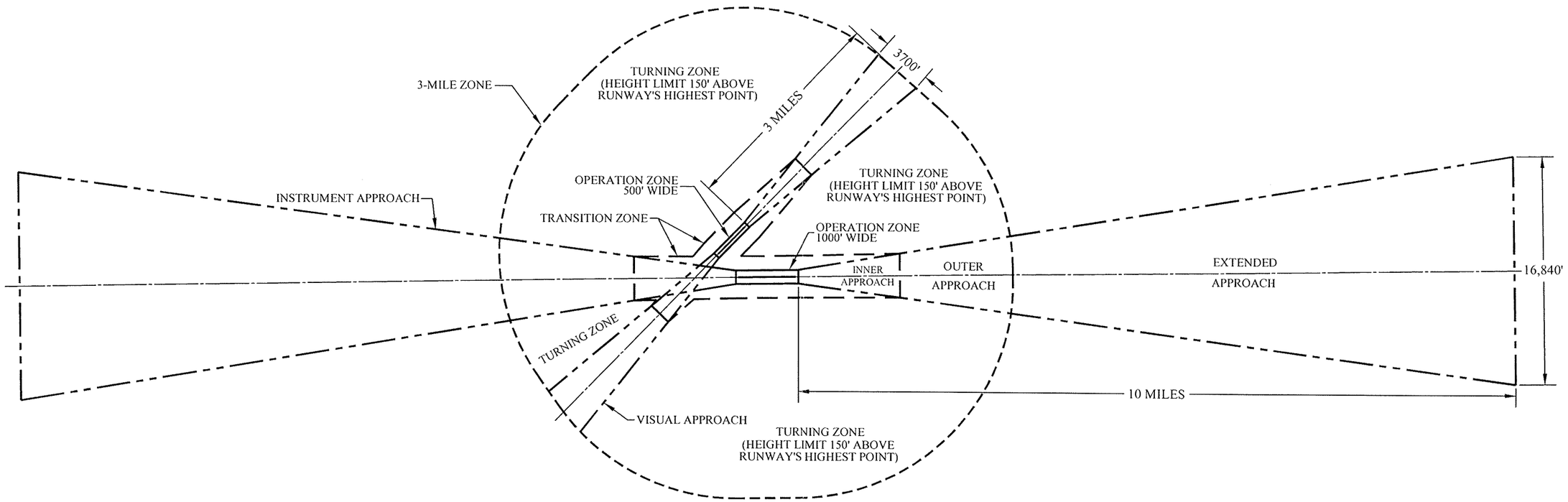

LEGEND

APPROACH ZONES

OPERATION ZONE

TRANSITION ZONE

3-MILE ZONE

Nebraska Department of Aeronautics 12/17/2013
Drawn by: DL

005.02 Illustration of an Instrument Runway: Airport Hazard Zones / Approach Zone Plan and Profile

(NOT TO SCALE)

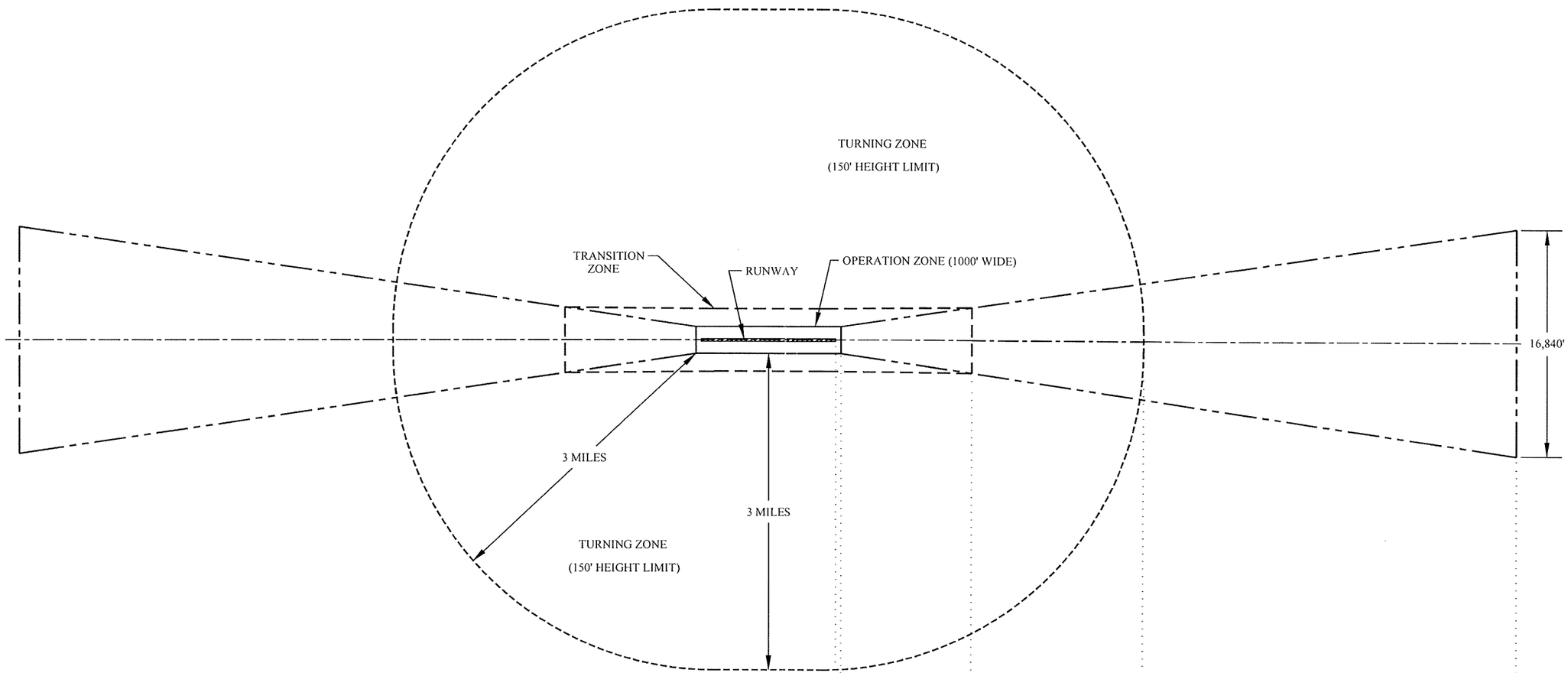

INSTRUMENT RUNWAY
APPROACH ZONE:
PLAN VIEW
(for Existing or Proposed Instrument Runway)

LEGEND

APPROACH ZONES
OPERATION ZONE
TRANSITION ZONE
3-MILE ZONE

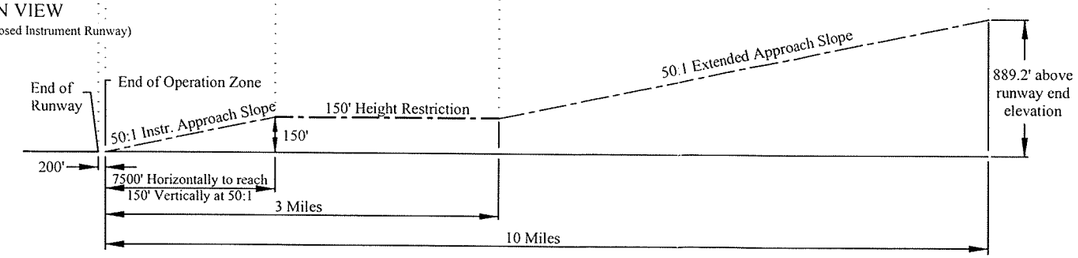

INSTRUMENT RUNWAY APPROACH ZONE: PROFILE VIEW
(for Existing or Proposed Instrument Runway)

Nebraska Department of Aeronautics 9/12/2013
Drawn by: DL

005.03 Illustration of a Visual Runway: Airport Hazard Zones / Approach Zone Plan and Profile

(NOT TO SCALE)

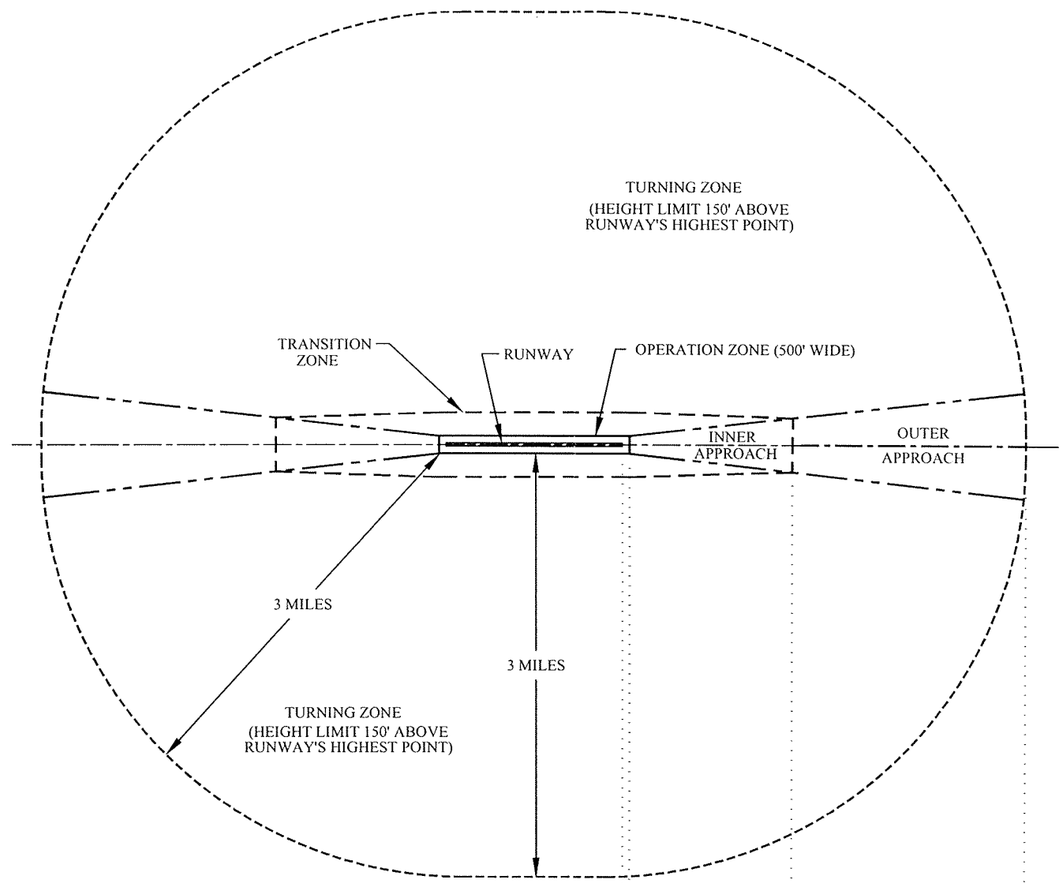

VISUAL RUNWAY APPROACH ZONE: PLAN VIEW
(for Existing or Proposed Visual Runway)

LEGEND

APPROACH ZONES
OPERATION ZONE
TRANSITION ZONE
3-MILE ZONE

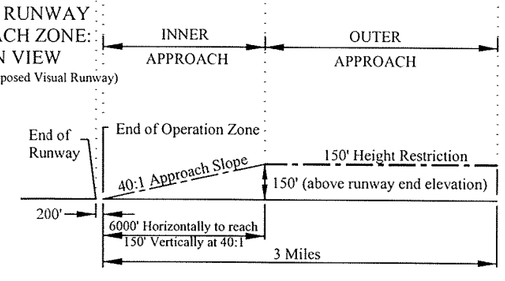

VISUAL RUNWAY APPROACH ZONE: PROFILE VIEW
(for Existing or Proposed Visual Runway)

Nebraska Department of Aeronautics 12/17/2013
Drawn by: DL

005.04 Illustration of a Turf Runway: Airport Hazard Zones / Approach Zone Plan and Profile

(NOT TO SCALE)

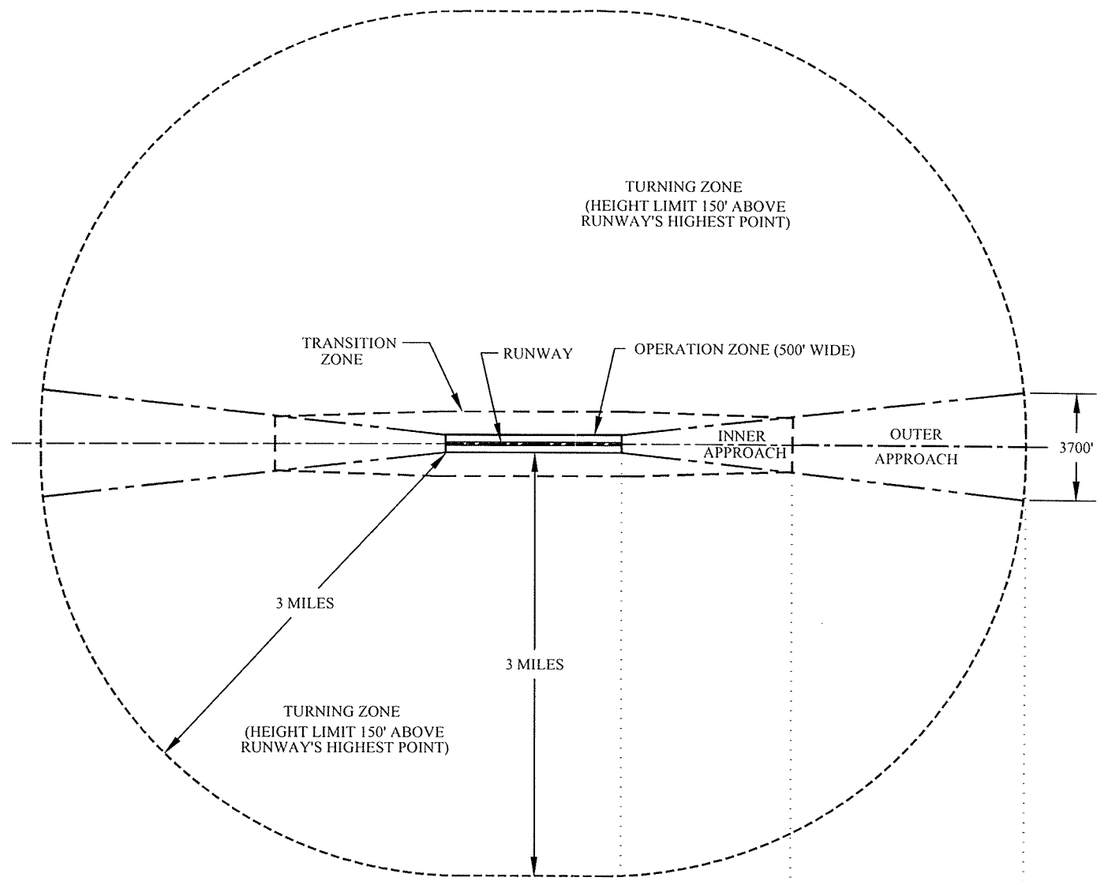

TURF RUNWAY APPROACH ZONE: PLAN VIEW
(for Existing or Proposed Visual Runway)

LEGEND

APPROACH ZONES
OPERATION ZONE
TRANSITION ZONE
3-MILE ZONE

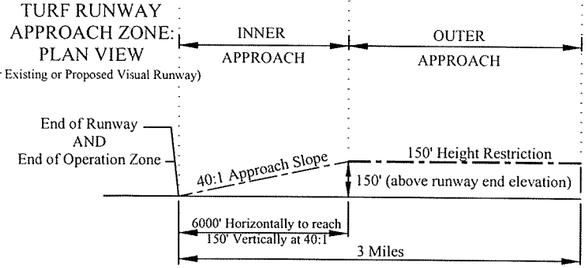

TURF RUNWAY APPROACH ZONE: PROFILE VIEW
(for Existing or Proposed Turf Runway)

Nebraska Department of Aeronautics 12/17/2013
Drawn by: DL